

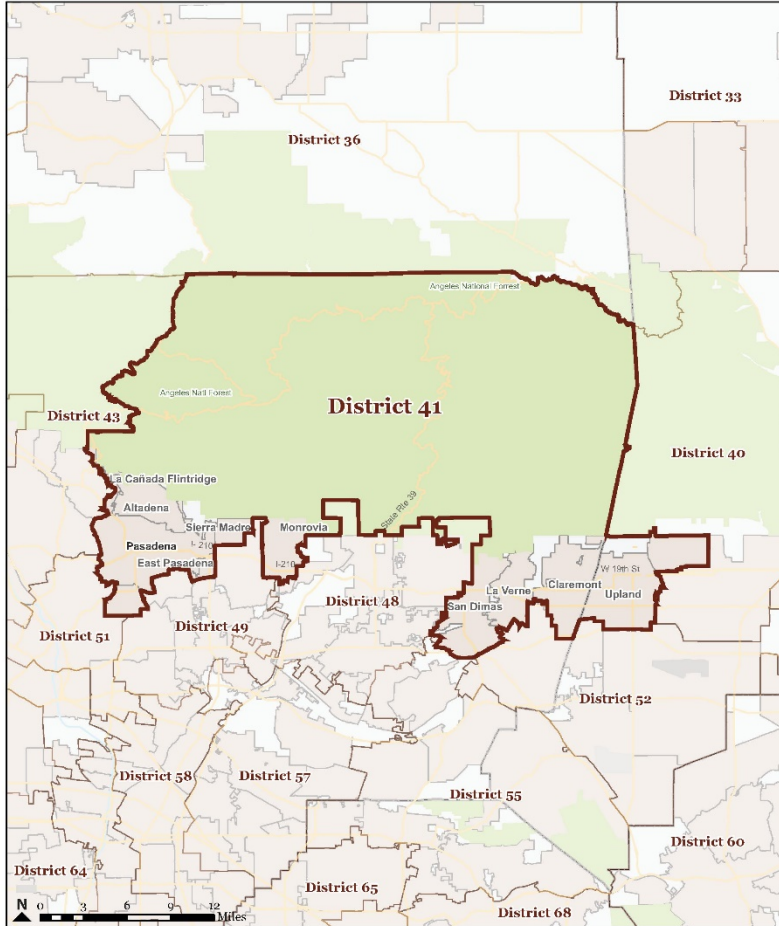
Redistricting Update

January 18, 2022

Presented by: Craig Steele, City Attorney

Assembly District 41

California State Assembly District 41



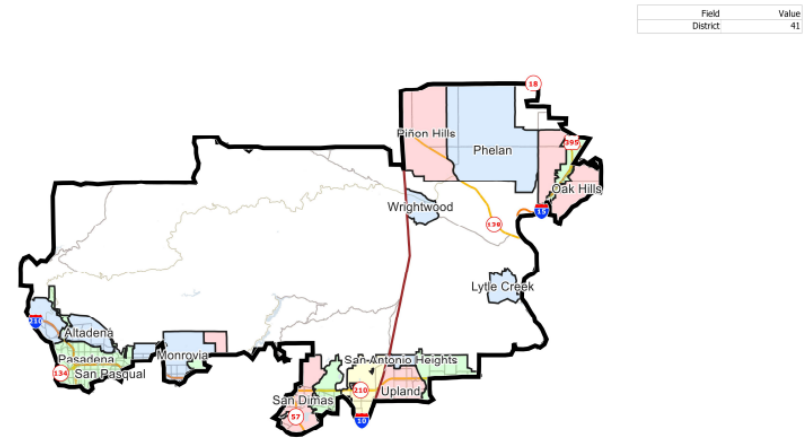
Map created by Healthy City, a project of the Advancement Project, August 2011. Created from CRC Certified Map: crc 20110815_assembly_certified_statewide.zip SHA-1: 323d2c56df6bf3ad6b3b4e58fd7c5d0338a476b8. Basemap from US Census Bureau TIGER/Line Shapefiles.



2011

California State Assembly Districts

District: 41



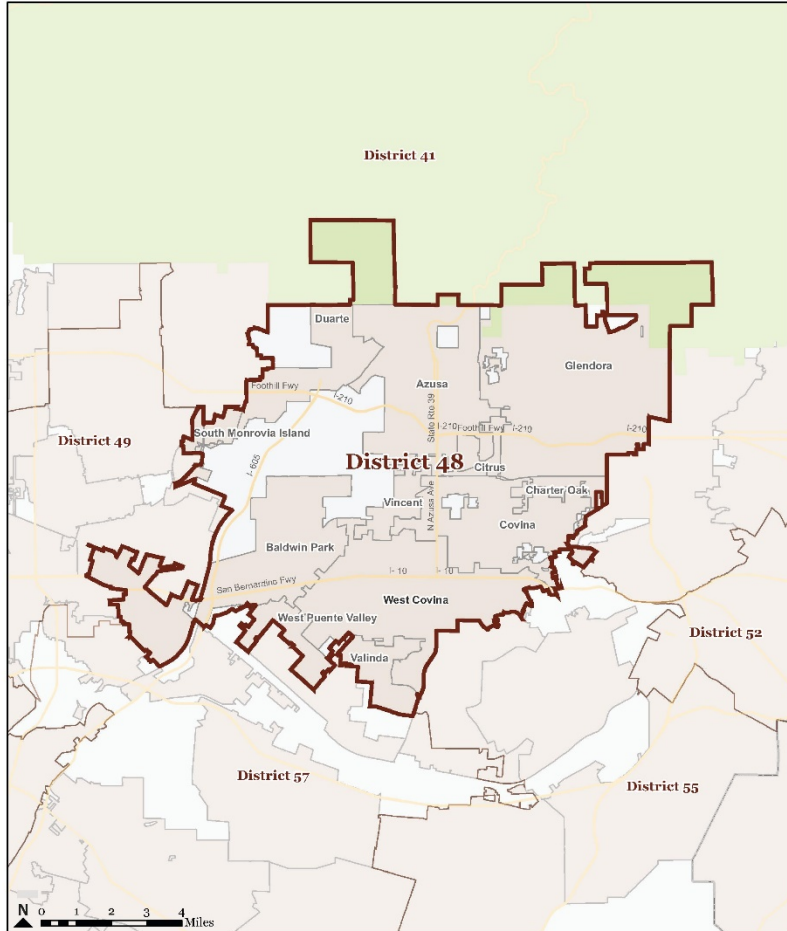
©2021 CALIPER; ©2020 HERE

SHA-1: cd7852453d5eb0db4fe0cbe51177275b5f2eb01c27fec565eed8b22e279a19d7120d3a071dae046009535e1e8feab936992f862a1fde53320cb217d6b27484

2021

Assembly District 48

California State Assembly District 48



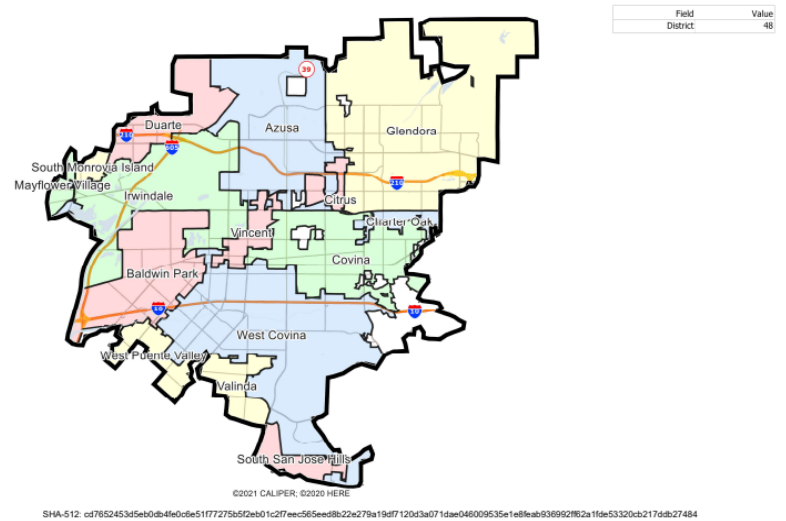
Map created by Healthy City, a project of the Advancement Project, August 2011. Created from CRC Certified Map: crc_20110815_assembly_certified_statewide.zip SHA-1:323d2c56df6b3ad6b3b4e58fd7c5d033ba476b8. Basemap from US Census Bureau TIGER/Line Shapefiles.



2011

California State Assembly Districts

District: 48



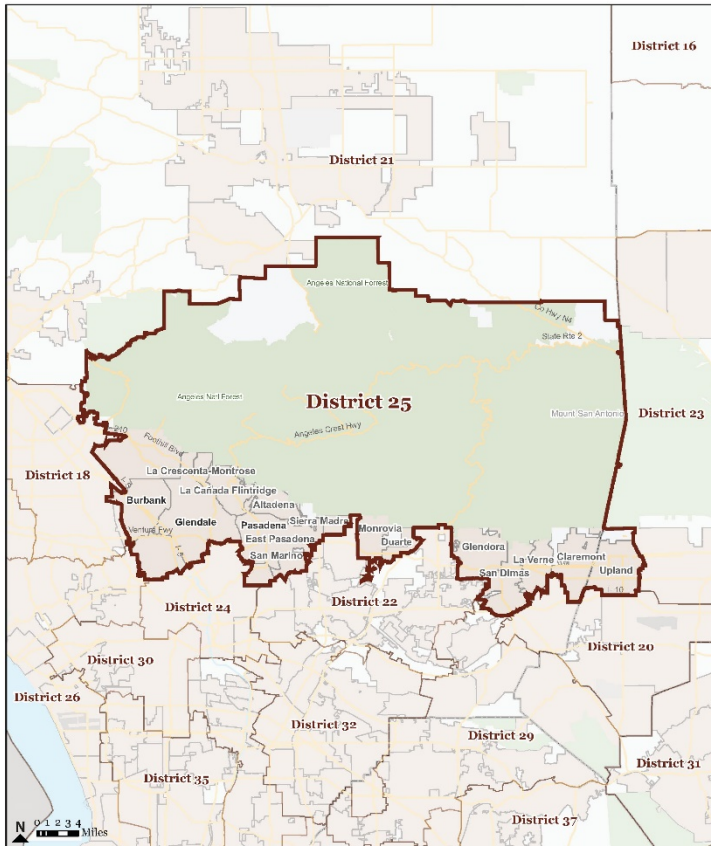
SHA-512: cd7652453d5eb0db4fe0cde517727565Feb01c2f7ec565eed8b22e279a19df7120d3a071dae046009535e1e8feab936992f82a1f6e53320cb217d6b27484

©2021 CALPER; ©2020 HERE

2021

Senate District 25

California State Senate District 25



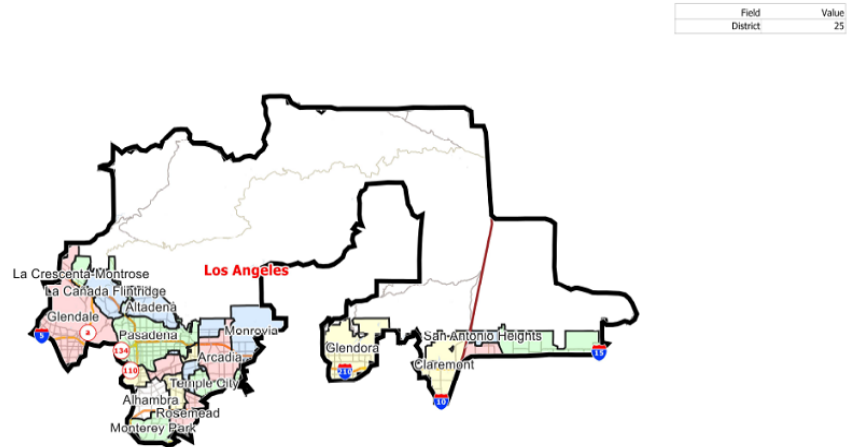
Map created by Healthy City, a project of the Advancement Project, August 2011. Created from CRC Certified Map: c:_20110815_senate_certified_statewide.zip SHA-1: 14:d4e126dd:5bdc:e946f67376574918f30822d01. Basemap from US Census Bureau TIGER/Line Shapefiles.



2011

California State Senate Districts

District: 25



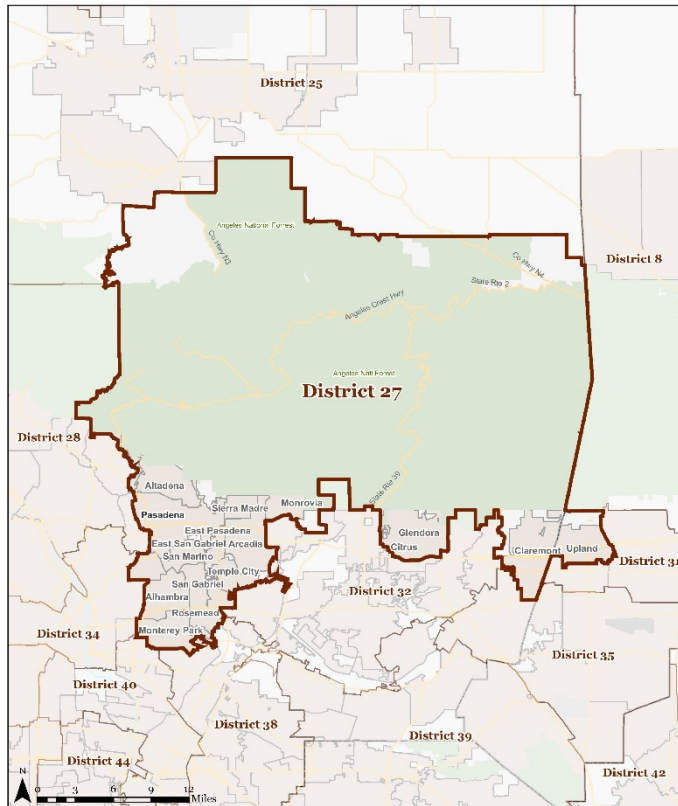
©2021 CALIPER. ©2020 HERE

SHA-512: e4ee1dfd540f8e97c4af552acc0fcaee91761f217c0de8ba359559eed789e52a0bd3152d03cfa7a8e52f367e18f59e53f6f01b05939f42aa54314ce99

2021

Congressional Districts 27 & 28

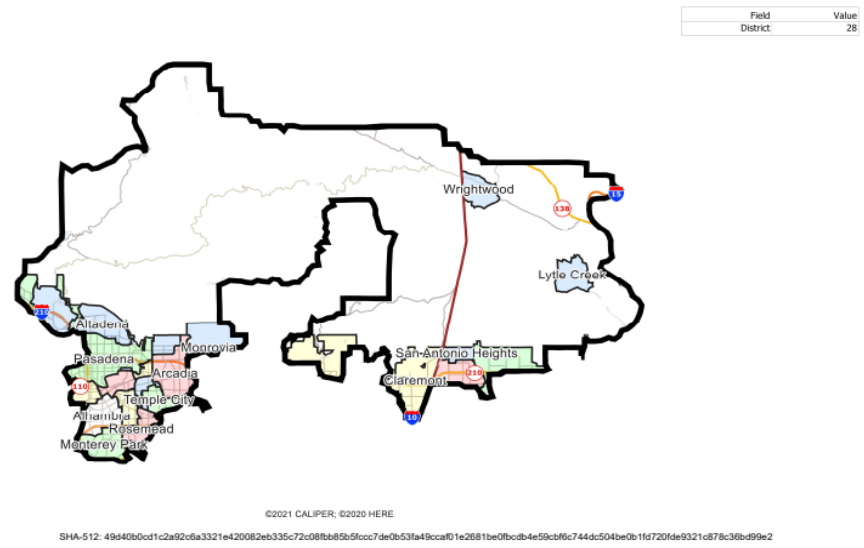
California State Congressional District 27



Map created by Healthy City, a project of the Advancement Project, August 2011. Created from CRC Certified Map: crc_20110815_compass_certified_statewide.zip, SHA-1: 18939695a421349202f31ef133abf6b491d89. Base map from US Census Bureau TIGER/LINE Shapefiles.

2011

California Congressional Districts
District: 28



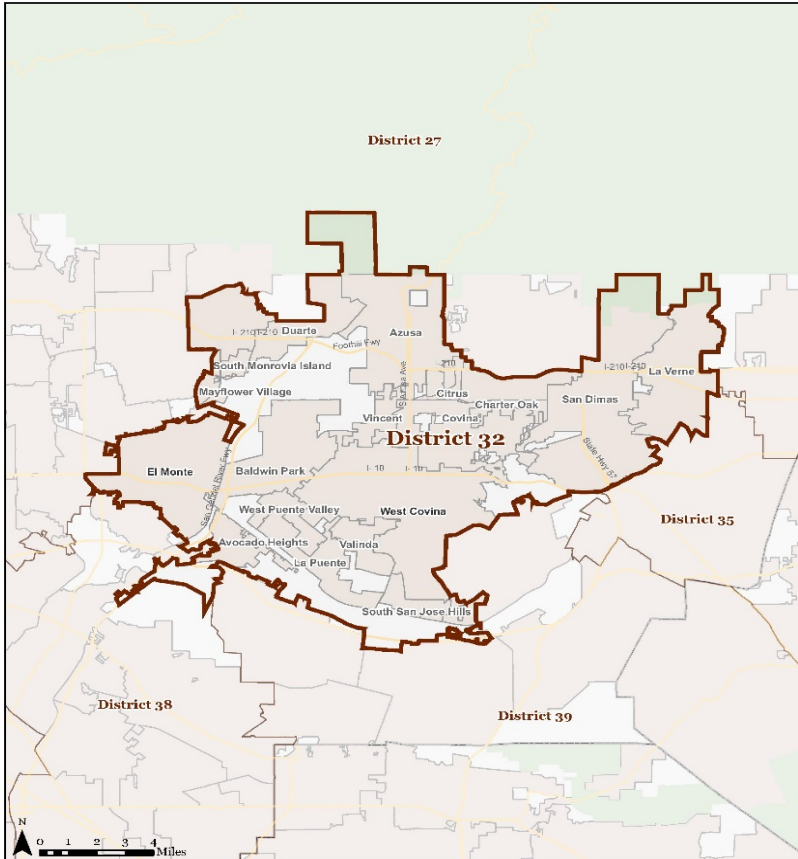
©2021 CALIPER; ©2020 HERE

SHA-512: 49440b0cd1e2a92c6a3321e420082eb335c72c08fbb85b5fccc7de0b53fa49ccaf01e2681be0fbcdb4e59cb9c744dc504be0b1f6720fde9321c878c36b499e2

2021

Congressional Districts 32 & 31

California State Congressional District 32

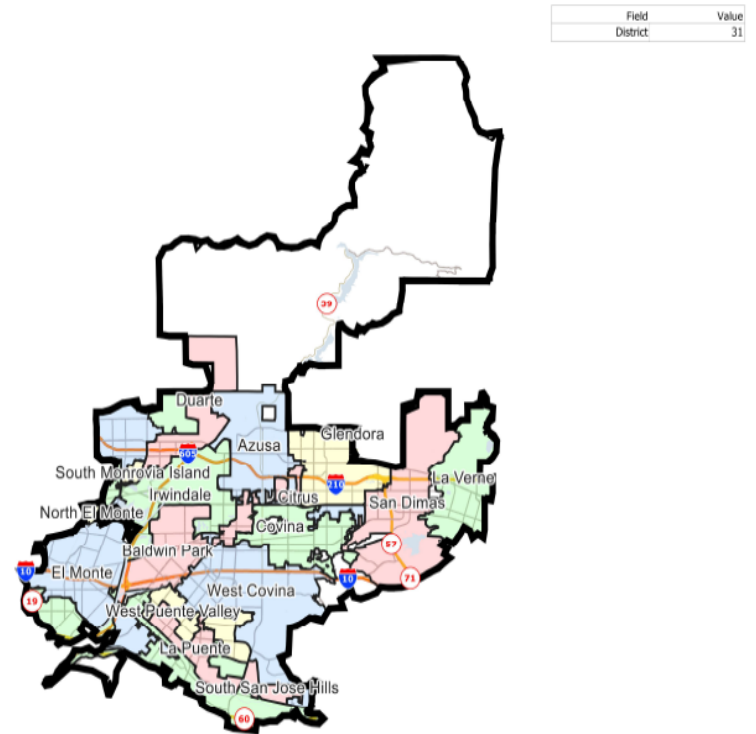


Map created by Healthy City, a project of the Advancement Project, August 2011. Created from CRC Certified Map: crc_20110815_congress_certified_statewide.zip. SHA-1: 1893e0695a42454a202f5b1cf433abff6h491d89. Basemap from US Census Bureau TIGER/Line Shapefiles.



2011

California Congressional Districts
District: 31

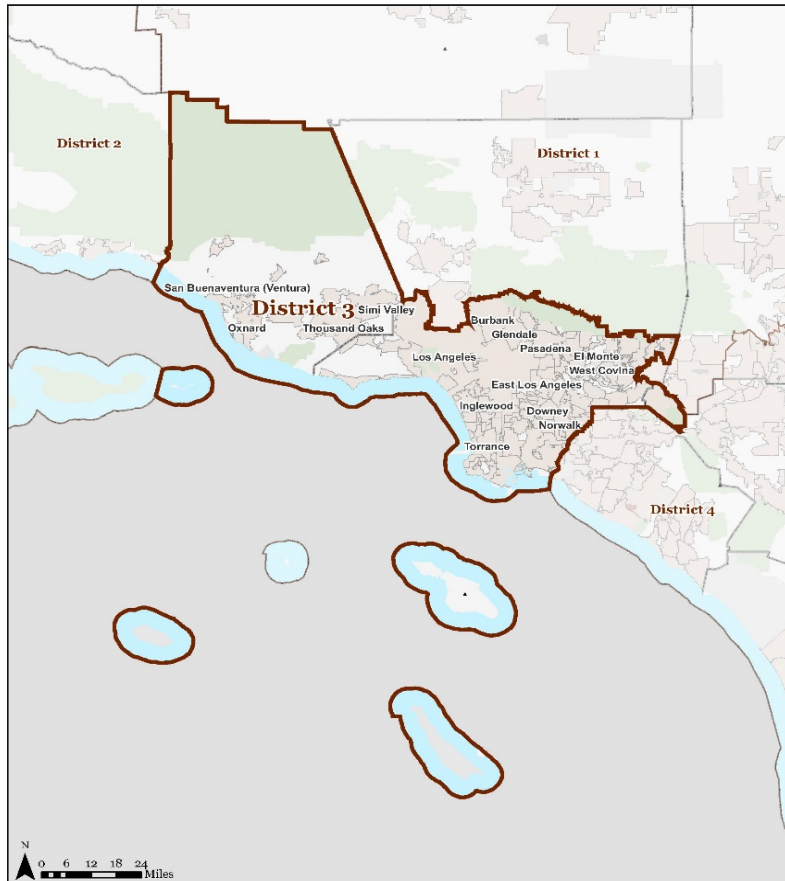


©2021 CALIPER. ©2020 HERE

2021

Board of Equalization District 3

California State Board of Equalization District 3



Map created by Healthy City, a project of the Advancement Project, August 2011. Created From CRC Certified Map: crc_20110815_boe_certified_statewide.zip. SHA-1: 3dd8d0f1325818b02129f987c03668ba036eecd. Basemap from US Census Bureau TIGER/Line Shapefiles.



2011

California State Board of Equalization Districts

District: 3



Field	Value
District	3

©2021 CALIPER, ©2020 HERE

2021

